Manitoba C-7 (1931?) Sheet 1 of 3 [Arch]

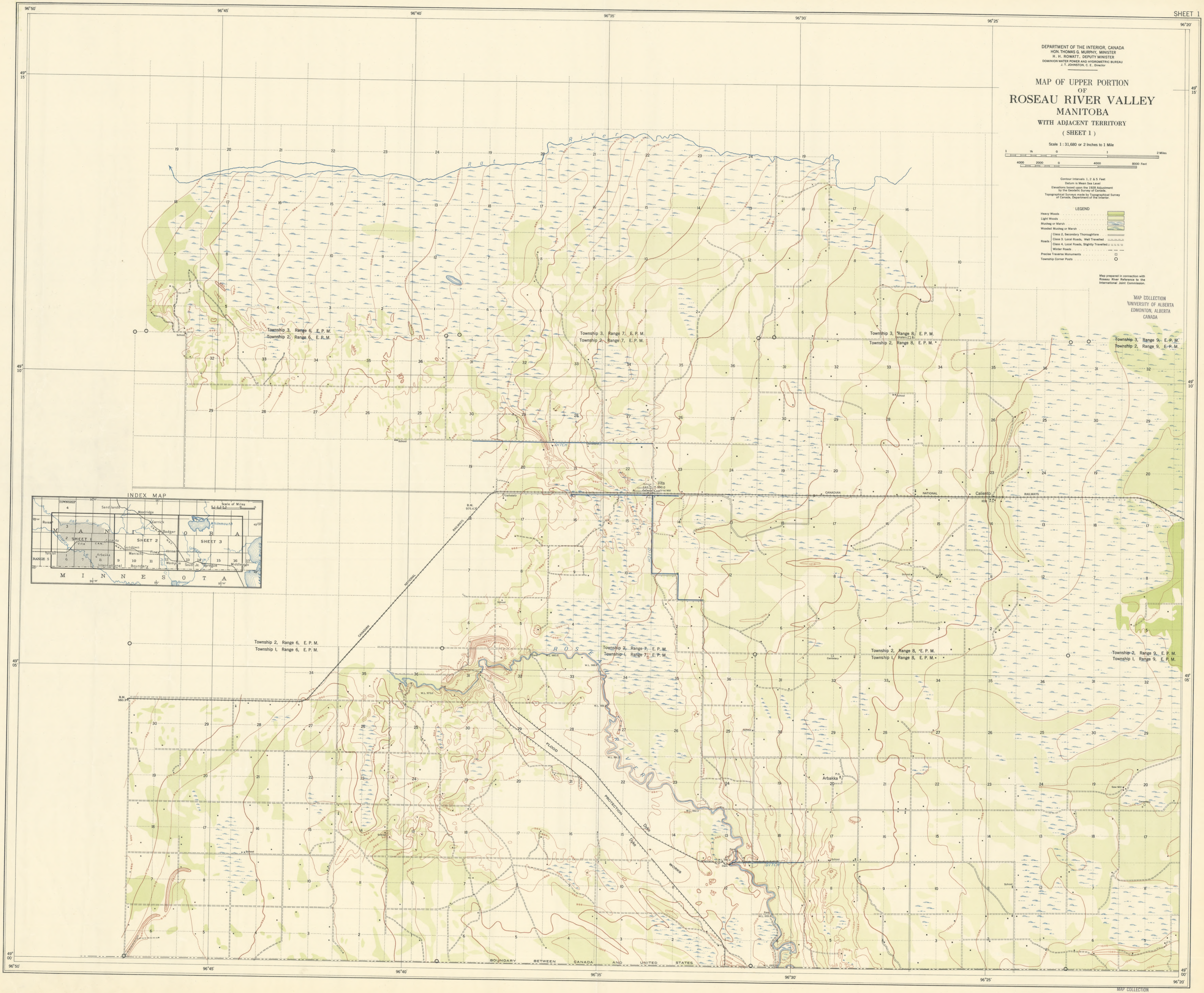
96°50′
96°45′
96°40′
96°35′
96°30′
96°25′
96°20′
49° 15′
49° 10′
49° 05′
49° 00′
Rat River
Township 3, Range 6, E. P. M.
Township 2, Range 6, E. P. M.
Township 3, Range 7, E. P. M.
Township 2, Range 7, E. P. M.
Township 3, Range 8, E. P. M.
Township 2, Range 8, E. P. M.
Township 3, Range 9, E. P. M.
Township 2, Range 9, E. P. M.
Township 2, Range 6, E. P. M.
Township 1, Range 6, E. P. M.
Township 2, Range 7, E. P. M.
Township 1, Range 7, E. P. M.
Township 2, Range 8, E. P. M.
Township 1, Range 8, E. P. M.
Township 2, Range 9, E. P. M.
Township 1, Range 9, E. P. M.
School
DITCH
Cemetery
Vita
990.0
Grist Mill
P.O.
B.M. 975.6
CANADIAN NATIONAL RAILWAYS
Caliento
1031
P.O.
B.M. 960.3
ROSEAU RIVER
FLOOD PROTECTION DYKE WORKS
Arbakka
P.O.
Saw Mill
Cemetery
Dam
BOUNDARY BETWEEN CANADA AND UNITED STATES
INDEX MAP
TOWNSHIP
4
3
2
1
RANGE 5
6
7
8
9
10
11
12
13
14
15
16
17
Scale of Miles
0 1 2 3 4 5 10 15
96°30′
96°
95°30′
49°30′
49°
Sandilands
Woodridge
Carrick
Badger
Rosa
Rat R.
Roseau R.
Whitemouth L.
M A N I T O B A
SHEET 1
SHEET 2
SHEET 3
Vita
Caliento
CAN. NAT.
Sundown
Menisino
Piney
Vassar
Tolstoi
Arbakka
Wampum
South Jc.
Sprague
Middleboro
Sprague R.
Pine Cr.
International Boundary
M I N N E S O T A
Roseau L.
LAKE OF THE WOODS

DEPARTMENT OF THE INTERIOR, CANADA
HON. THOMAS G. MURPHY, MINISTER
H. H. ROWATT, DEPUTY MINISTER
DOMINION WATER POWER AND HYDROMETRIC BUREAU
J. T. JOHNSTON, C. E., Director

MAP OF UPPER PORTION OF ROSEAU RIVER VALLEY MANITOBA

WITH ADJACENT TERRITORY

(SHEET 1)

Scale 1 : 31,680 or 2 Inches to 1 Mile

1 ½ 0 1 2 Miles

4000 2000 0 4000 8000 Feet

Contour Intervals 1, 2 & 5 Feet
Datum is Mean Sea Level
Elevations based upon the 1928 Adjustment by the Geodetic Survey of Canada.
Topographical Surveys made by Topographical Survey of Canada, Department of the Interior.

LEGEND

Heavy Woods . . . . 🟩
Light Woods . . . . 🟩
Muskeg or Marsh . . . .
Wooded Muskeg or Marsh . . . .
Roads
- Class 2, Secondary Thoroughfare . . . ═══
- Class 3. Local Roads, Well Travelled . ═ ═ ═
- Class 4, Local Roads, Slightly Travelled ╌ ╌ ╌
- Winter Roads . . . . — — —

Precise Traverse Monuments . . . . ⊡
Township Corner Posts . . . . ○

Map prepared in connection with Roseau River Reference to the International Joint Commission.

DEPARTMENT OF THE INTERIOR, CANADA
HON. THOMAS G. MURPHY, MINISTER
H. H. ROWATT, DEPUTY MINISTER
DOMINION WATER POWER AND HYDROMETRIC BUREAU
J. T. JOHNSTON, C. E., Director

MAP OF UPPER PORTION OF ROSEAU RIVER VALLEY MANITOBA
WITH ADJACENT TERRITORY
(SHEET 2)

Scale 1 : 31,680 or 2 Inches to 1 Mile

Contour Interval 5 Feet
Datum is Mean Sea Level
Elevations based upon the 1928 Adjustment by the Geodetic Survey of Canada.
Topographical Surveys made by Topographical Survey of Canada, Department of the Interior.

LEGEND

- Heavy Woods . . . . . 🟩
- Light Woods . . . . . 🟩
- Muskeg or Marsh . . . . .
- Wooded Muskeg or Marsh . . . . .
- Roads
  - Class 2, Secondary Thoroughfare . . .
  - Class 3, Local Roads, Well Travelled .
  - Class 4, Local Roads, Slightly Travelled
  - Winter Roads . . . . .
- Precise Traverse Monuments . . . . . ⊡
- Township Corner Posts . . . . . ○

Map prepared in connection with Roseau River Reference to the International Joint Commission.

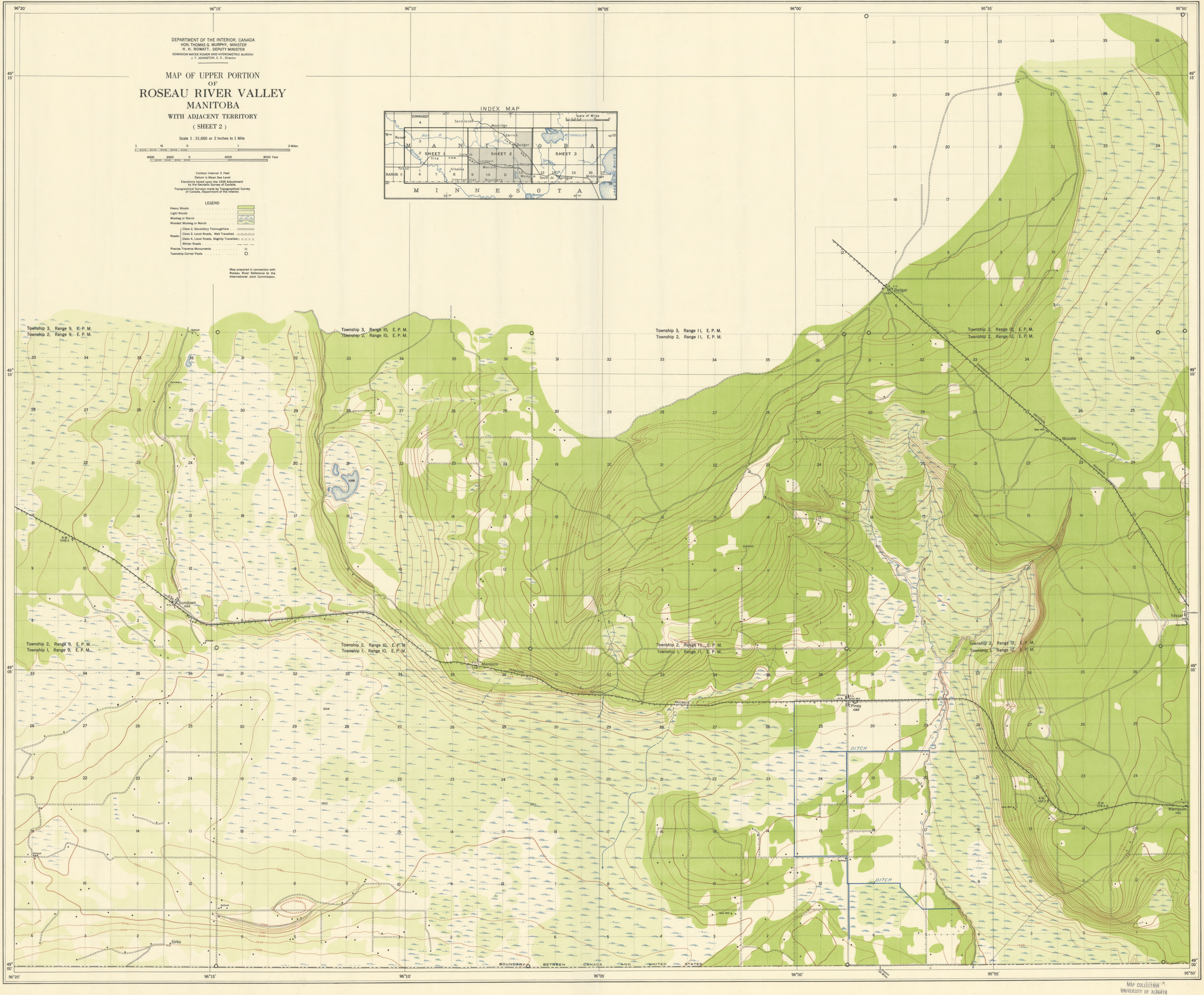

96°20′
96°15′
96°10′
96°05′
96°00′
95°55′
95°50′
49° 15′
49° 10′
49° 05′
49° 00′
INDEX MAP
TOWNSHIP
RANGE 5
Scale of Miles
Sandilands
Woodridge
Carrick
Badger
Rosa
Rat R.
Roseau R.
Whitemouth L.
SHEET 1
SHEET 2
SHEET 3
Caliento
Vita
Sundown
Menisino
Piney
Vassar
Wampum
South Jc.
Sprague
Middleboro
Tolstoi
Arbakka
Pine Cr.
Sprague R.
Roseau L.
LAKE OF THE WOODS
International Boundary
M A N I T O B A
M I N N E S O T A
Township 3, Range 9, E. P. M.
Township 2, Range 9, E. P. M.
Township 3, Range 10, E. P. M.
Township 2, Range 10, E. P. M.
Township 3, Range 11, E. P. M.
Township 2, Range 11, E. P. M.
Township 3, Range 12, E. P. M.
Township 2, Range 12, E. P. M.
Township 1, Range 9, E. P. M.
Township 1, Range 10, E. P. M.
Township 1, Range 11, E. P. M.
Township 1, Range 12, E. P. M.
School
Cemetery
B.M. 1048.3
Sundown
1063
Menisino
CANADIAN
NATIONAL
RAILWAY
Badger
Moodie
Saw Mill
Vassar
Piney
1086
DITCH
DITCH
Wampum
1062
Saw Mill
Sirko
BOUNDARY BETWEEN CANADA AND UNITED STATES

Manitoba C-7 (193?) sheet 2 of 3 [Arch.]

SHEET 3

Manitoba C-7 (1931?) Sheet 3 of 3 [Arch.]

DEPARTMENT OF THE INTERIOR, CANADA
HON. THOMAS G. MURPHY, MINISTER
H. H. ROWATT, DEPUTY MINISTER
DOMINION WATER POWER AND HYDROMETRIC BUREAU
J. T. JOHNSTON, C. E., Director

MAP OF UPPER PORTION OF ROSEAU RIVER VALLEY
MANITOBA
WITH ADJACENT TERRITORY
(SHEET 3)

Scale 1 : 31,680 or 2 Inches to 1 Mile

Contour Interval 5 Feet
Datum is Mean Sea Level
Elevations based upon the 1928 Adjustment by the Geodetic Survey of Canada.
Topographical Surveys made by Topographical Survey of Canada, Department of the Interior.

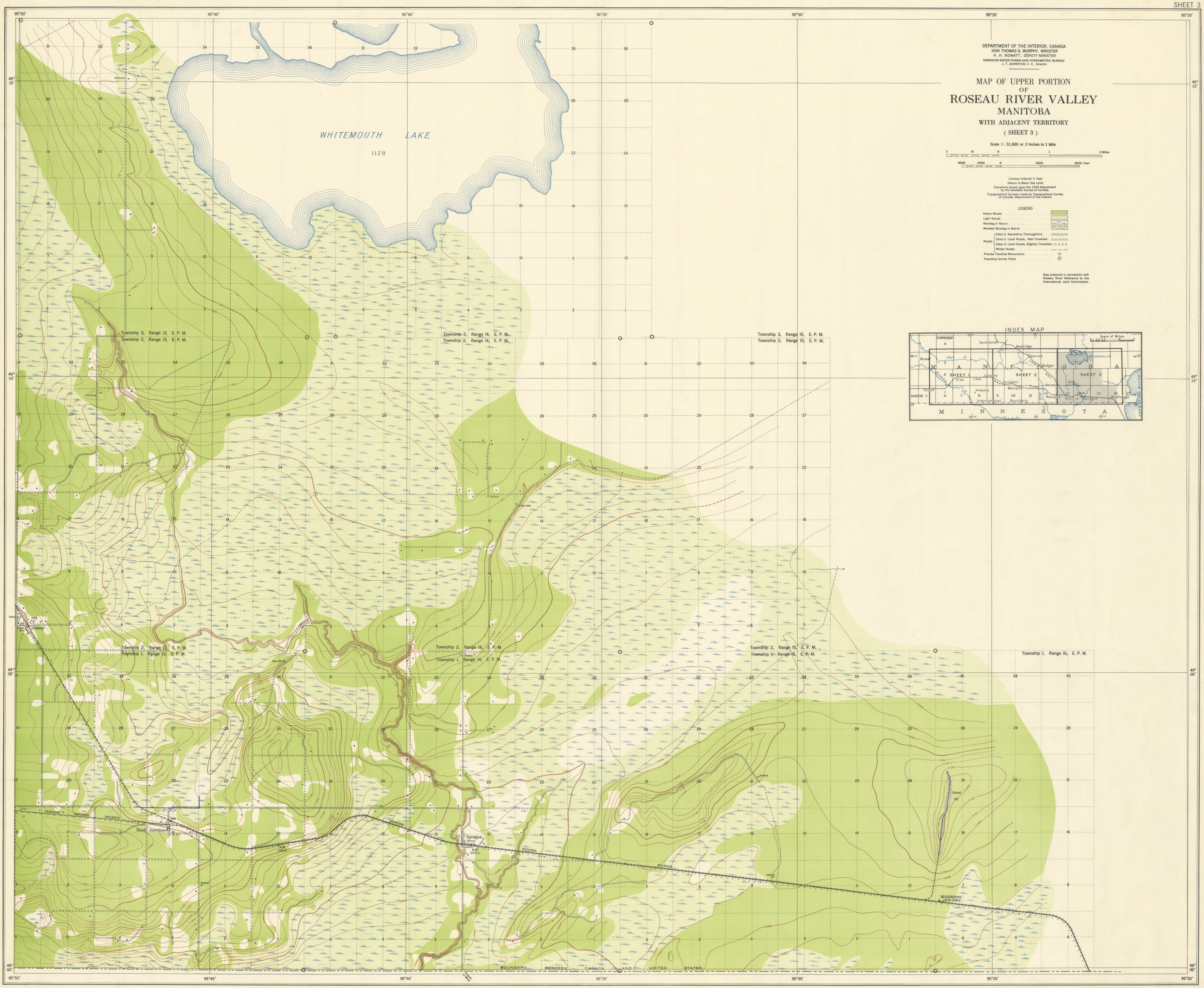
95°50′
95°45′
95°40′
95°35′
95°30′
95°25′
95°20′
49° 15′
49° 10′
49° 05′
49° 00′
WHITEMOUTH LAKE
1128
Township 3, Range 13, E. P. M.
Township 2, Range 13, E. P. M.
Township 3, Range 14, E. P. M.
Township 2, Range 14, E. P. M.
Township 3, Range 15, E. P. M.
Township 2, Range 15, E. P. M.
Township 2, Range 13, E. P. M.
Township 1, Range 13, E. P. M.
Township 2, Range 14, E. P. M.
Township 1, Range 14, E. P. M.
Township 2, Range 15, E. P. M.
Township 1, Range 15, E. P. M.
Township 1, Range 16, E. P. M.
School
Saw Mill
Vassar
South Junction
Sprague
Middleboro
Gravel Pit
Canadian National Railways
BOUNDARY BETWEEN CANADA AND UNITED STATES
INDEX MAP
Scale of Miles
Sandilands
Woodridge
Carrick
Badger
Vita
Sundown
Piney
Vassar
Menisino
Arbakka
Sprague
Middleboro
Wampum
Whitemouth
SHEET 1
SHEET 2
SHEET 3
MANITOBA
MINNESOTA
International Boundary
TOWNSHIP
RANGE

LEGEND

Heavy Woods	🟩
Light Woods	🟩
Muskeg or Marsh	▨
Wooded Muskeg or Marsh	▨
Roads: Class 2, Secondary Thoroughfare	═══
Roads: Class 3 Local Roads, Well Travelled	═ ═ ═
Roads: Class 4, Local Roads, Slightly Travelled	= = =
Roads: Winter Roads	— — —
Precise Traverse Monuments	⊡
Township Corner Posts	○

Map prepared in connection with Roseau River Reference to the International Joint Commission.